Figure 4: 2007 LWI Overview

Legend

- Possible Wetlands
- Sample Plots
- Wetlands
- Non-Verified Wetlands
- Ponds

Streets

- I-205
- Highway
- Major Roads
- Local Roads
- Rivers and Streams
- Sections
- 2007 LWI Study Area
- Happy Valley City Limits
- Taxlots
- Accessed Taxlots
- Watershed

Map Date: September 2008

Scale 1:24,000

0 500 1,000 2,000 3,000 4,000 Feet

VIGIL AGRIMIS design professionals

Information shown on this map is for planning purposes only and wetland information is subject to change. There may be unmapped wetlands subject to regulation and all wetland boundary mapping is approximate. In all cases, actual field conditions determine wetland boundaries. You are advised to contact the Oregon Department of State Lands and the U.S. Army Corps of Engineers with any regulatory questions.

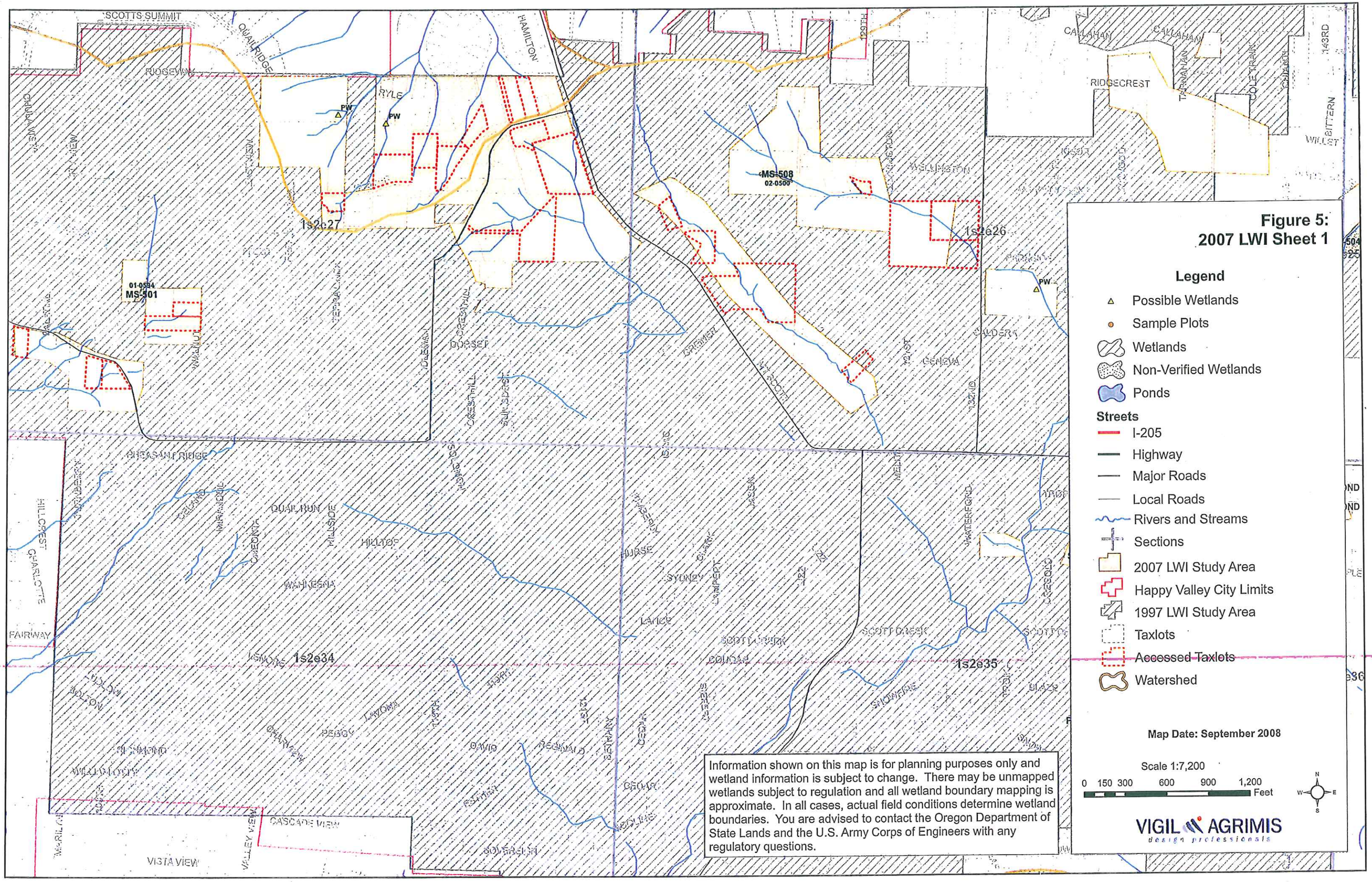

Figure 5:
2007 LWI Sheet 1
Legend
Possible Wetlands
Sample Plots
Wetlands
Non-Verified Wetlands
Ponds
Streets
I-205
Highway
Major Roads
Local Roads
Rivers and Streams
Sections
2007 LWI Study Area
Happy Valley City Limits
1997 LWI Study Area
Taxlots
Accessed Taxlots
Watershed
Map Date: September 2008
Scale 1:7,200
0 150 300 600 900 1,200 Feet
VIGIL AGRIMIS
design professionals
Information shown on this map is for planning purposes only and wetland information is subject to change. There may be unmapped wetlands subject to regulation and all wetland boundary mapping is approximate. In all cases, actual field conditions determine wetland boundaries. You are advised to contact the Oregon Department of State Lands and the U.S. Army Corps of Engineers with any regulatory questions.
MS-508
02-0500
01-0594
MS-501
1s2e27
1s2e26
1s2e34
1s2e35
SCOTTS SUMMIT
RIDGEWAY
QUAIL RIDGE
HAMILTON
RYLE
CALLAHAN
RIDGECREST
WELLINGTON
DORSET
GENEVA
PHEASANT RIDGE
QUAIL RUN
HILLTOP
WAHKEENA
HURSE
SYDNEY
LANCE
SCOTT CREEK
COUGAR
SNOWFIRE
FAIRWAY
HILLCREST
CHARLOTTE
PEGGY
LAVONA
DAVID
REGINALD
CEDAR
SOVEREIGN
CASCADE VIEW
VISTA VIEW

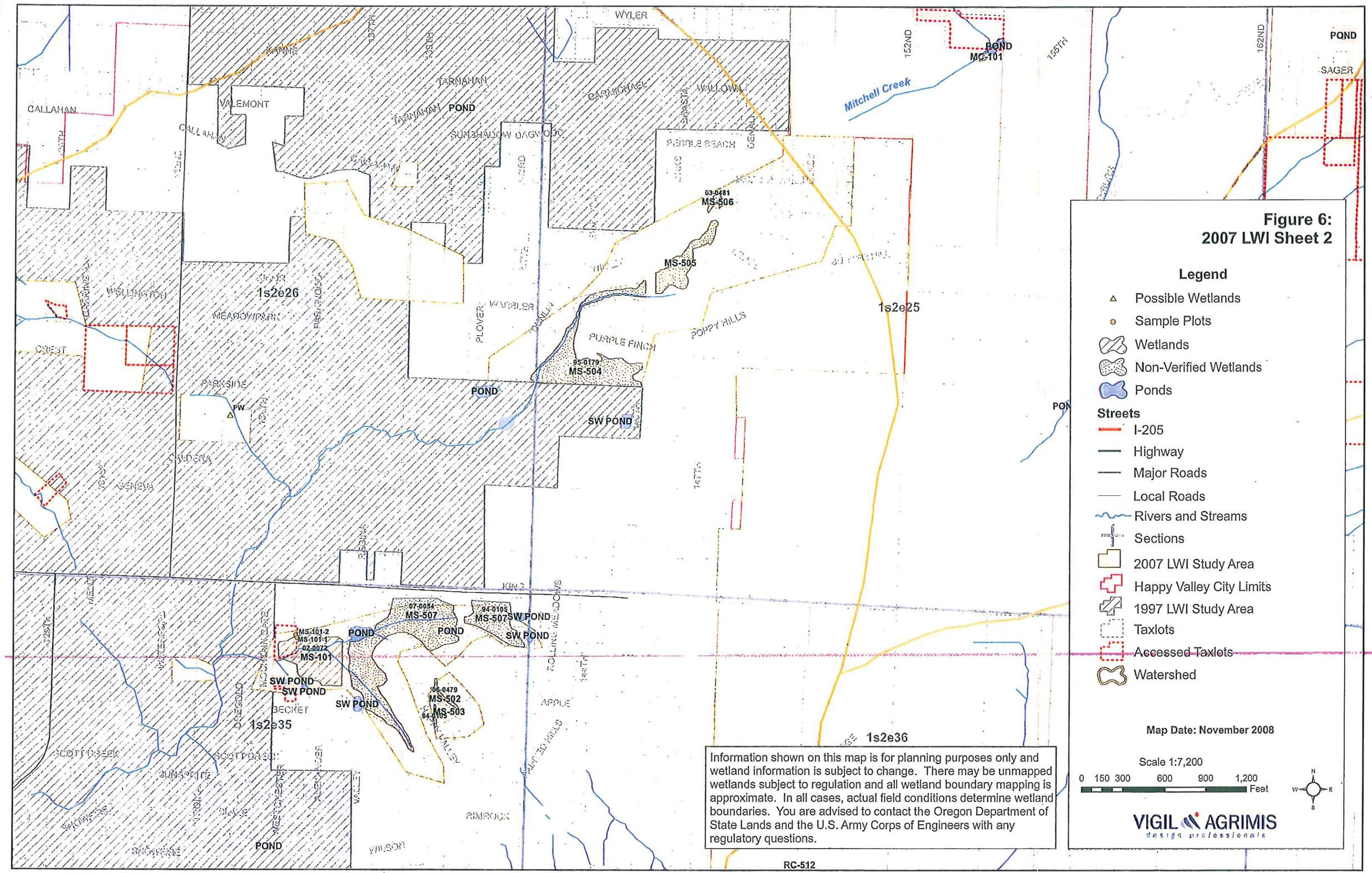
Figure 6:
2007 LWI Sheet 2
Legend
Possible Wetlands
Sample Plots
Wetlands
Non-Verified Wetlands
Ponds
Streets
I-205
Highway
Major Roads
Local Roads
Rivers and Streams
Sections
2007 LWI Study Area
Happy Valley City Limits
1997 LWI Study Area
Taxlots
Accessed Taxlots
Watershed
Map Date: November 2008
Scale 1:7,200
0 150 300 600 900 1,200 Feet
VIGIL AGRIMIS
design professionals
Mitchell Creek
POND
MC-101
SAGER
CALLAHAN
VALEMONT
TARNAHAN
POND
SUNSHADOW
DAGWOOD
CARMICHAEL
WALLOWA
PEBBLE BEACH
03-0481
MS-506
MS-505
1s2e26
1s2e25
WELLINGTON
MEADOWPARK
WARBLER
PLOVER
PURPLE FINCH
POPPY HILLS
95-0179
MS-504
POND
SW POND
PARKSIDE
PW
CALDERA
GENEVA
KING
07-0054
MS-507
94-0105
MS-507
SW POND
POND
POND
SW POND
MS-101-2
MS-101-1
02-0072
MS-101
SW POND
SW POND
SW POND
06-0479
MS-502
MS-503
94-0105
BECKET
1s2e35
1s2e36
APPLE
SCOTT CREEK
SUNSPRITE
SHOWFIRE
RIMROCK
WILSON
POND
RC-512
Information shown on this map is for planning purposes only and wetland information is subject to change. There may be unmapped wetlands subject to regulation and all wetland boundary mapping is approximate. In all cases, actual field conditions determine wetland boundaries. You are advised to contact the Oregon Department of State Lands and the U.S. Army Corps of Engineers with any regulatory questions.

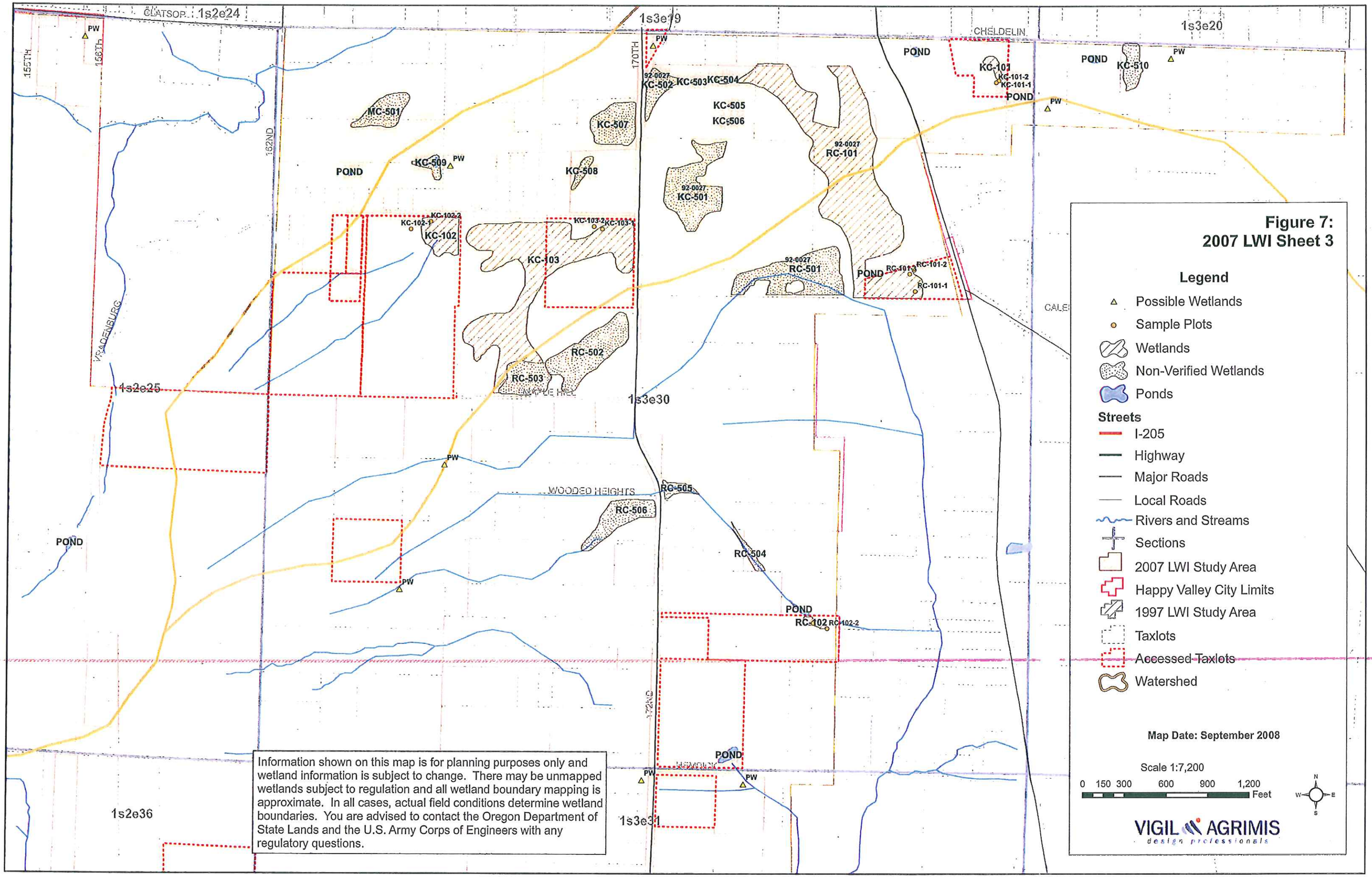

Information shown on this map is for planning purposes only and wetland information is subject to change. There may be unmapped wetlands subject to regulation and all wetland boundary mapping is approximate. In all cases, actual field conditions determine wetland boundaries. You are advised to contact the Oregon Department of State Lands and the U.S. Army Corps of Engineers with any regulatory questions.

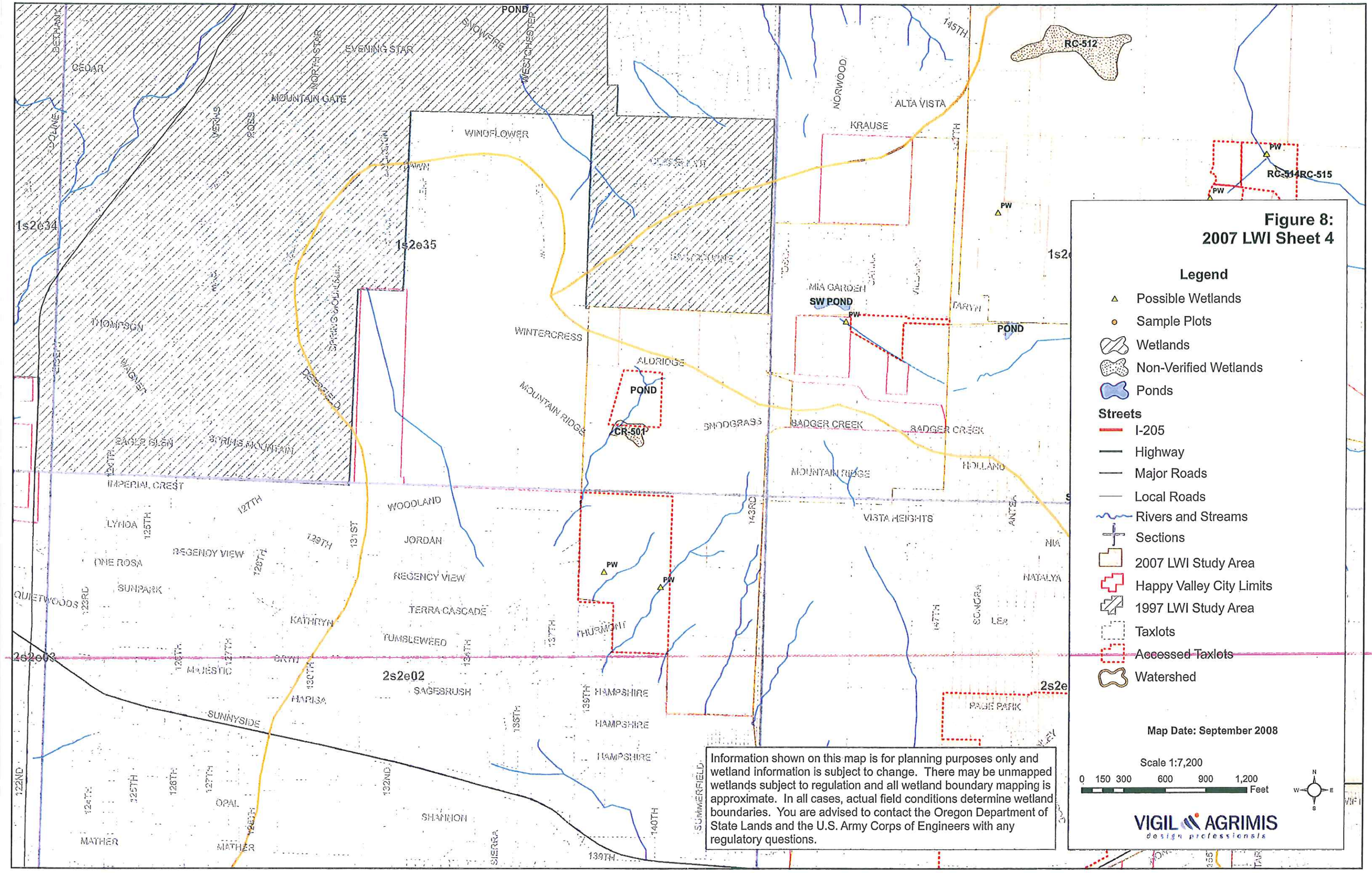
Figure 8:
2007 LWI Sheet 4
Legend
Possible Wetlands
Sample Plots
Wetlands
Non-Verified Wetlands
Ponds
Streets
I-205
Highway
Major Roads
Local Roads
Rivers and Streams
Sections
2007 LWI Study Area
Happy Valley City Limits
1997 LWI Study Area
Taxlots
Accessed Taxlots
Watershed
Map Date: September 2008
Scale 1:7,200
0 150 300 600 900 1,200 Feet
VIGIL AGRIMIS
design professionals
Information shown on this map is for planning purposes only and wetland information is subject to change. There may be unmapped wetlands subject to regulation and all wetland boundary mapping is approximate. In all cases, actual field conditions determine wetland boundaries. You are advised to contact the Oregon Department of State Lands and the U.S. Army Corps of Engineers with any regulatory questions.
RC-512
RC-514
RC-515
SW POND
POND
CR-501
PW
1s2e34
1s2e35
2s2e03
2s2e02
EVENING STAR
MOUNTAIN GATE
WINDFLOWER
WINTERCRESS
ALDRIDGE
MOUNTAIN RIDGE
SNODGRASS
BADGER CREEK
ALTA VISTA
KRAUSE
MIA GARDEN
TARYN
HOLLAND
VISTA HEIGHTS
NIA
NATALYA
LEA
PAGE PARK
WOODLAND
JORDAN
REGENCY VIEW
TERRA CASCADE
TUMBLEWEED
SAGEBRUSH
HAMPSHIRE
SUNNYSIDE
SHANNON
OPAL
MATHER
SUMMERFIELD
SIERRA
THURMONT
KATHRYN
MAJESTIC
BRYN
MARISA
SUNPARK
ONE ROSA
LYNDA
IMPERIAL CREST
EAGLE GLEN
SPRING MOUNTAIN
THOMPSON
WAGNER
CEDAR
NORTH STAR
WESTCHESTER
NORWOOD
145TH
127TH
129TH
131ST
125TH
128TH
123RD
126TH
127TH
130TH
134TH
137TH
139TH
136TH
132ND
124TH
122ND
140TH
143RD
147TH
SONORA
ANTEA
SIERRA
SUMMERFIELD

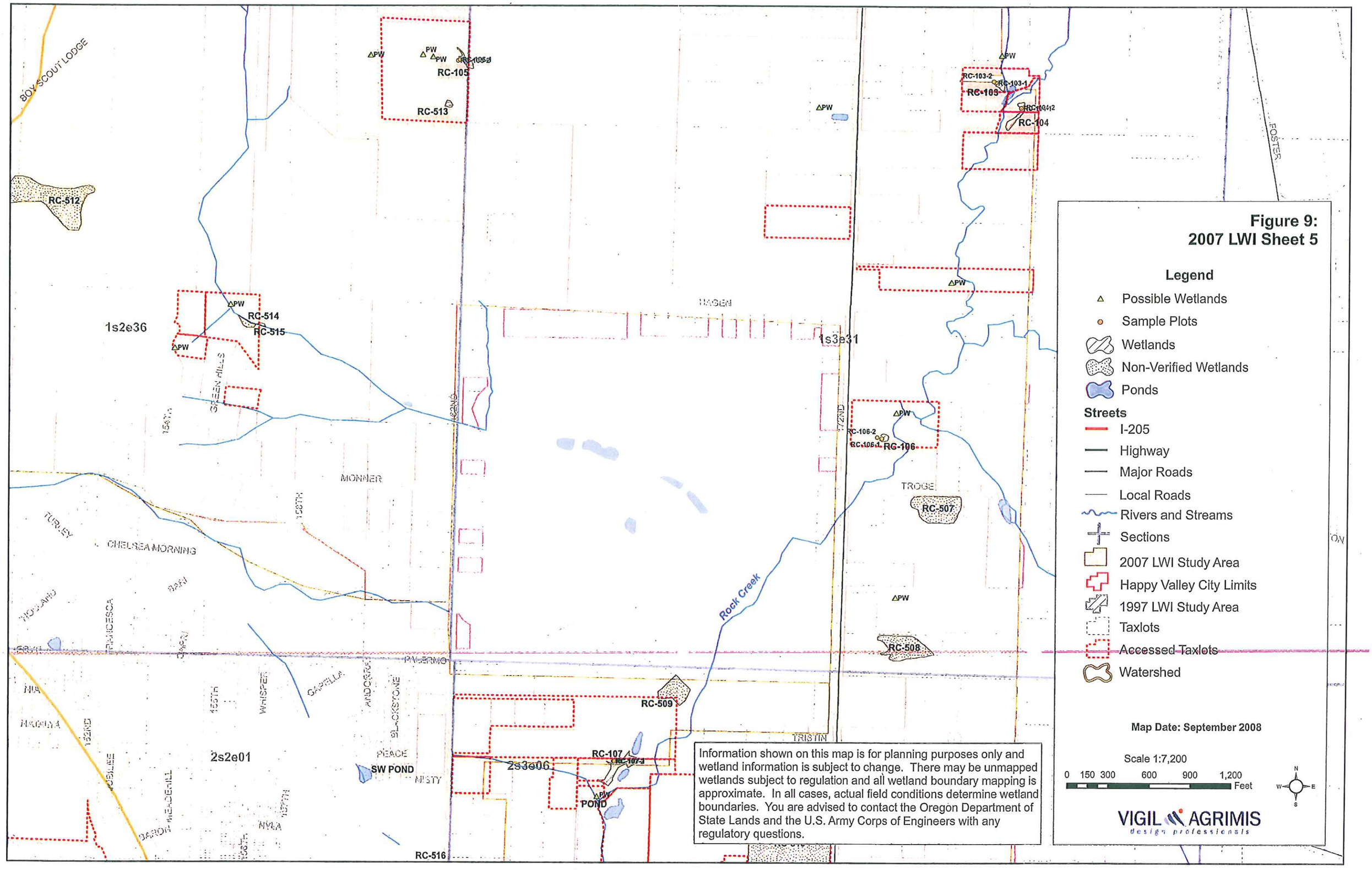

Figure 9:
2007 LWI Sheet 5
Legend
Possible Wetlands
Sample Plots
Wetlands
Non-Verified Wetlands
Ponds
Streets
I-205
Highway
Major Roads
Local Roads
Rivers and Streams
Sections
2007 LWI Study Area
Happy Valley City Limits
1997 LWI Study Area
Taxlots
Accessed Taxlots
Watershed
Map Date: September 2008
Scale 1:7,200
0 150 300 600 900 1,200 Feet
VIGIL AGRIMIS
design professionals
Information shown on this map is for planning purposes only and wetland information is subject to change. There may be unmapped wetlands subject to regulation and all wetland boundary mapping is approximate. In all cases, actual field conditions determine wetland boundaries. You are advised to contact the Oregon Department of State Lands and the U.S. Army Corps of Engineers with any regulatory questions.
BOY SCOUT LODGE
RC-512
RC-513
RC-105
RC-514
RC-515
1s2e36
1s3e31
2s2e01
2s3e06
RC-103-2
RC-103-1
RC-103
RC-104
RC-106-2
RC-106-1
RC-106
RC-507
RC-508
RC-509
RC-107
POND
SW POND
RC-516
Rock Creek
HAGEN
TROGE
TRISTIN
PALERMO
MONNER
CHELSEA MORNING
GREEN HILLS
FOSTER

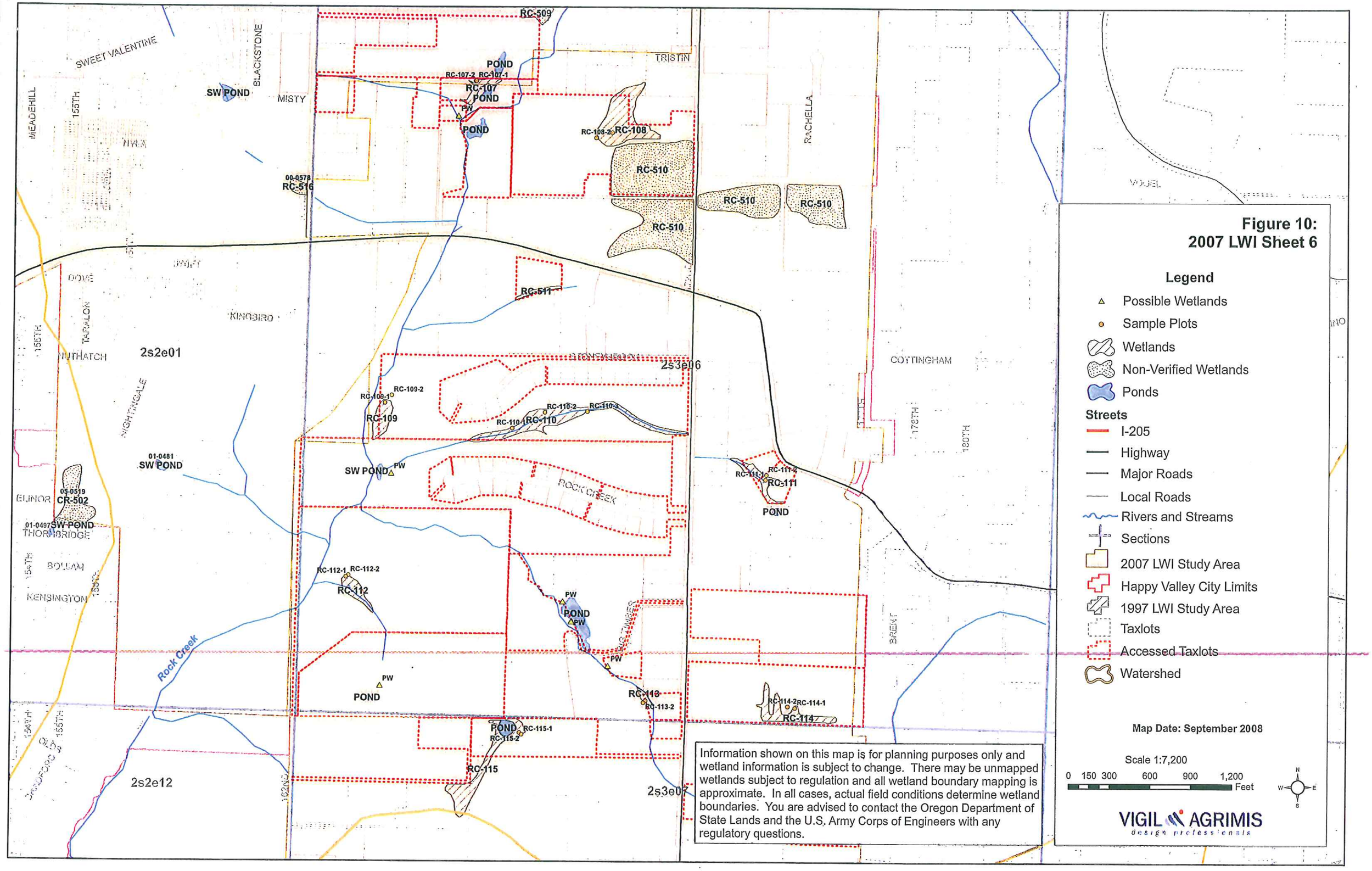

Figure 10:
2007 LWI Sheet 6
Legend
Possible Wetlands
Sample Plots
Wetlands
Non-Verified Wetlands
Ponds
Streets
I-205
Highway
Major Roads
Local Roads
Rivers and Streams
Sections
2007 LWI Study Area
Happy Valley City Limits
1997 LWI Study Area
Taxlots
Accessed Taxlots
Watershed
Map Date: September 2008
Scale 1:7,200
0 150 300 600 900 1,200
Feet
VIGIL AGRIMIS
design professionals
Information shown on this map is for planning purposes only and wetland information is subject to change. There may be unmapped wetlands subject to regulation and all wetland boundary mapping is approximate. In all cases, actual field conditions determine wetland boundaries. You are advised to contact the Oregon Department of State Lands and the U.S. Army Corps of Engineers with any regulatory questions.
SWEET VALENTINE
BLACKSTONE
MISTY
MEADEHILL
155TH
TRISTIN
RACHELLA
VOGEL
DOVE
KINGBIRD
TARALON
NUTHATCH
NIGHTINGALE
2s2e01
2s3e06
2s2e12
2s3e07
COTTINGHAM
178TH
180TH
ELINOR
THORNBRIDGE
BOLLAM
KENSINGTON
154TH
BRENT
Rock Creek
ROCK CREEK
SW POND
POND
RC-509
RC-107-2
RC-107-1
RC-107
RC-108-2
RC-108
RC-510
RC-516
00-0578
RC-511
RC-109-1
RC-109-2
RC-109
RC-110-1
RC-110-2
RC-110-3
RC-110
01-0481
05-0519
CR-502
01-0497
RC-111-1
RC-111-2
RC-111
RC-112-1
RC-112-2
RC-112
RC-113
RC-113-2
RC-114-2
RC-114-1
RC-114
RC-115-1
RC-115-2
RC-115
PW

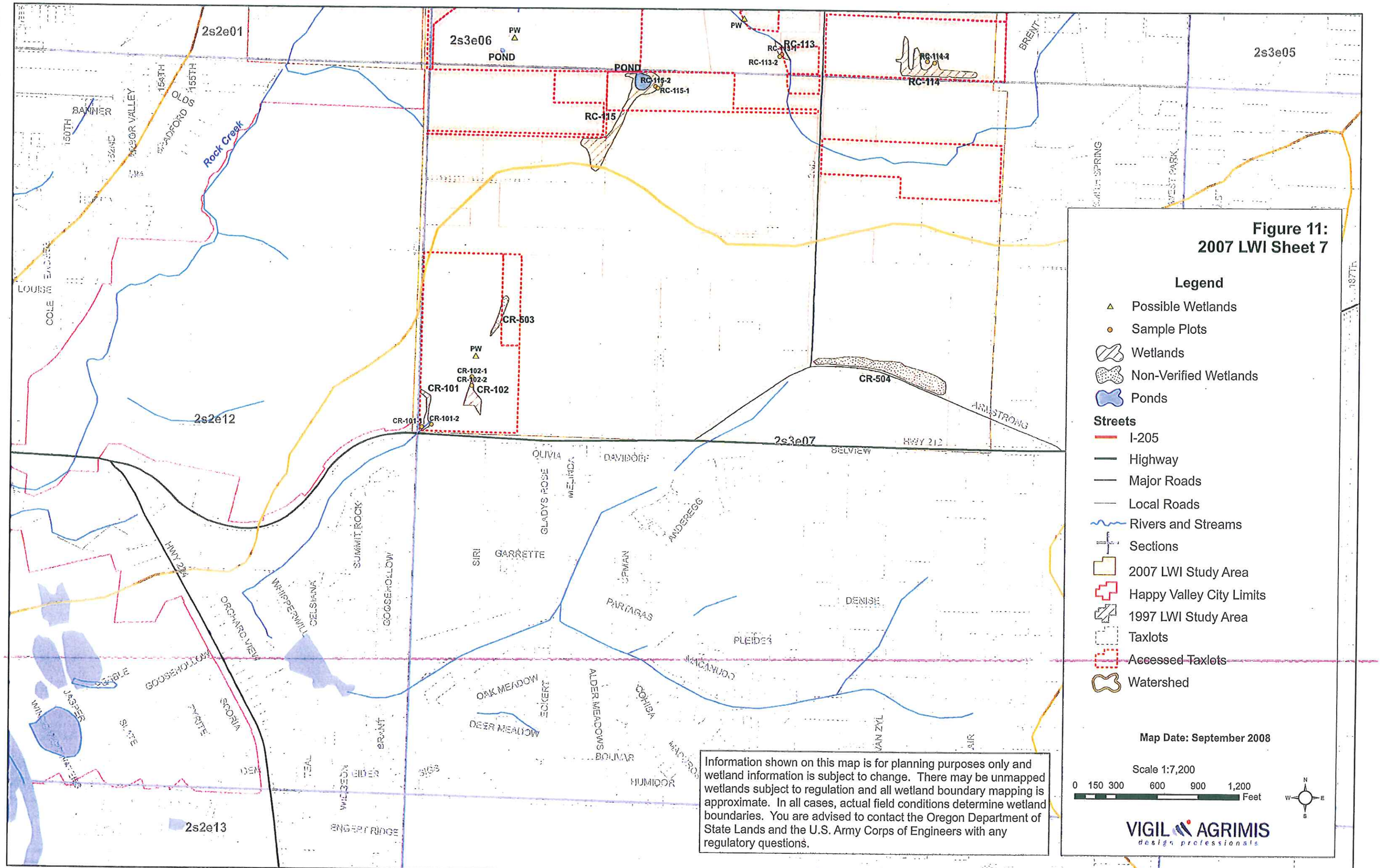

Figure 11:
2007 LWI Sheet 7
Legend
Possible Wetlands
Sample Plots
Wetlands
Non-Verified Wetlands
Ponds
Streets
I-205
Highway
Major Roads
Local Roads
Rivers and Streams
Sections
2007 LWI Study Area
Happy Valley City Limits
1997 LWI Study Area
Taxlots
Accessed Taxlots
Watershed
Map Date: September 2008
Scale 1:7,200
0 150 300 600 900 1,200
Feet
VIGIL AGRIMIS
design professionals
Information shown on this map is for planning purposes only and wetland information is subject to change. There may be unmapped wetlands subject to regulation and all wetland boundary mapping is approximate. In all cases, actual field conditions determine wetland boundaries. You are advised to contact the Oregon Department of State Lands and the U.S. Army Corps of Engineers with any regulatory questions.
2s2e01
2s3e06
2s3e05
2s2e12
2s3e07
2s2e13
POND
PW
RC-113
RC-113-1
RC-113-2
RC-114-1
RC-114
RC-115
RC-115-1
RC-115-2
CR-503
CR-504
CR-101
CR-101-1
CR-101-2
CR-102
CR-102-1
CR-102-2
Rock Creek
BANNER
LOUISE
COLE
HWY 224
HWY 212
ARMSTRONG
BELVIEW
OLIVIA
DAVIDOFF
GLADYS ROSE
MELINDA
ANDEREGG
SIRI
GARRETTE
UPMAN
PARTAGAS
DENISE
PLEIDES
MACANUDO
SUMMIT ROCK
GOOSEHOLLOW
WHIPPERWILL
CELSIANA
ORCHARD VIEW
GOOSEHOLLOW
JASPER
SLATE
PYRITE
SCORIA
OAK MEADOW
DEER MEADOW
ECKERT
ALDER MEADOWS
COHIBA
BOLIVAR
HUMIDOR
MADUROS
BRANT
TEAL
WIDGEON
EIDER
SIGS
ENGERT RIDGE
BRENT
SMITH SPRING
WEST PARK