
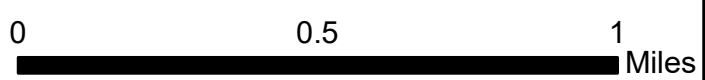
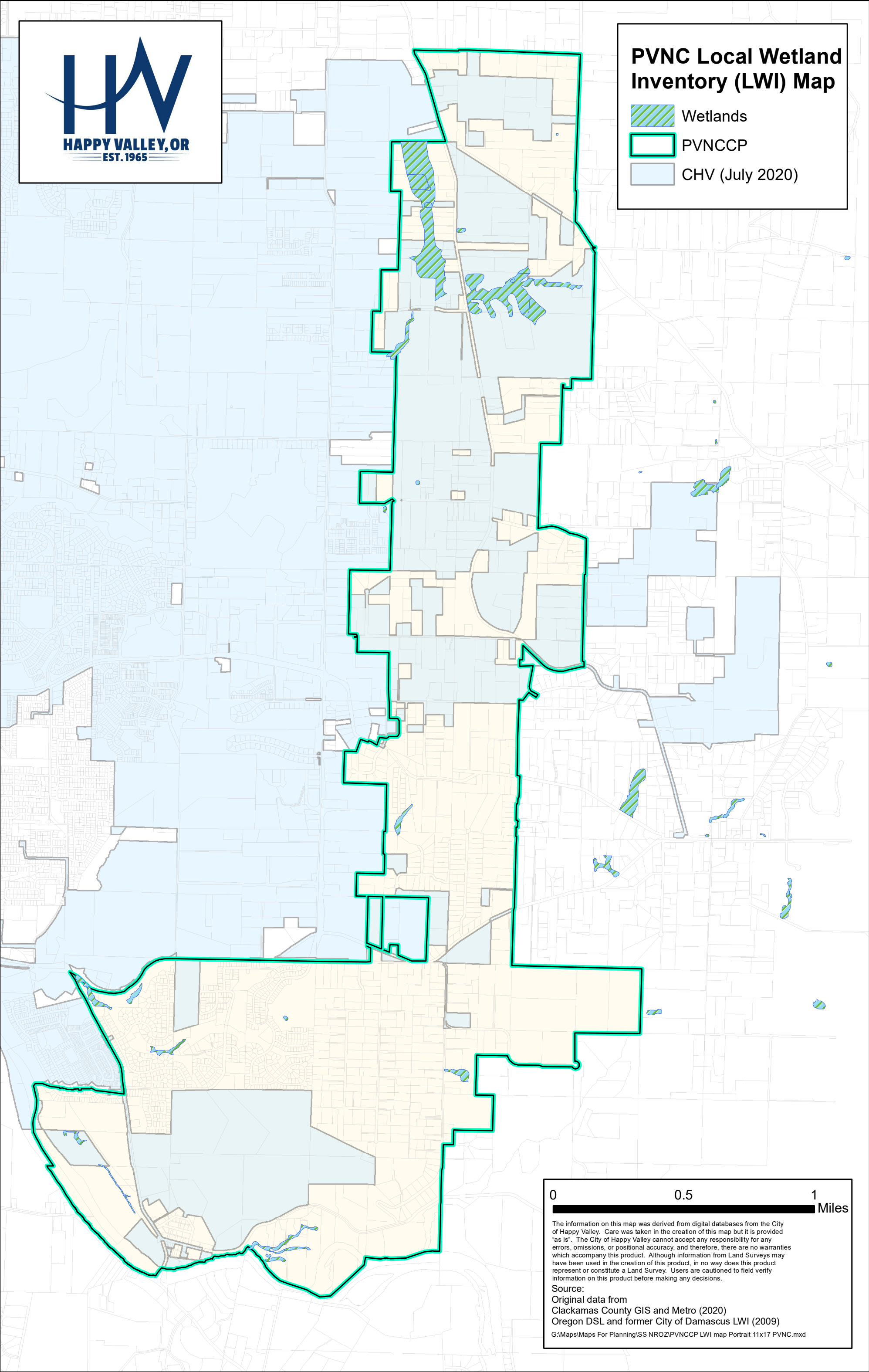




PVNC Local Wetland Inventory (LWI) Map

-  Wetlands
-  PVNCCP
-  CHV (July 2020)



The information on this map was derived from digital databases from the City of Happy Valley. Care was taken in the creation of this map but it is provided "as is". The City of Happy Valley cannot accept any responsibility for any errors, omissions, or positional accuracy, and therefore, there are no warranties which accompany this product. Although information from Land Surveys may have been used in the creation of this product, in no way does this product represent or constitute a Land Survey. Users are cautioned to field verify information on this product before making any decisions.

Source:
Original data from
Clackamas County GIS and Metro (2020)
Oregon DSL and former City of Damascus LWI (2009)

G:\Maps\Maps For Planning\SS NROZ\PVNCCP LWI map Portrait 11x17 PVNC.mxd