



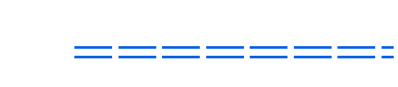





Road Jurisdiction Map Classification in Happy Valley





Roads in Happy Valley

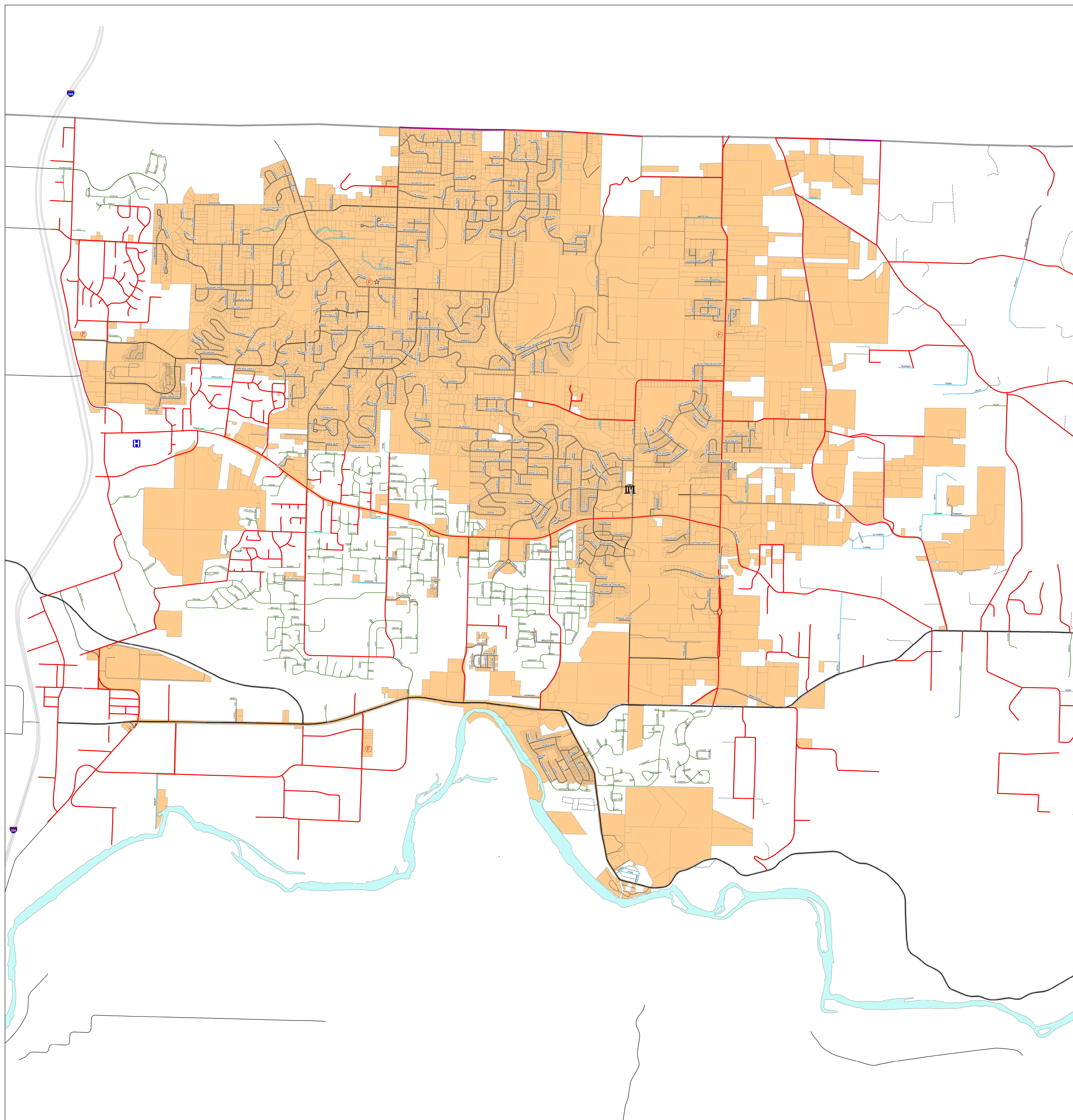
-  County Board Order Roads
-  Happy Valley Roads
-  County Local Access Roads
-  Private Roads
-  Utility Road
-  Public Roads

As defined in the City of Happy Valley Municipal Code.

Roads Maintained by Multnomah County

-  Multnomah County Roads

-  Happy Valley City Hall
-  Police Station
-  Fire Station
-  Hospital



Source: Original data from Clackamas County GIS and Metro (2020)
 Disclaimer: The City of Happy Valley cannot accept any responsibility for any errors, omissions, or inaccuracies in the information provided in this map. The City of Happy Valley is not responsible for any damages, including consequential damages, arising from the use of this map. The City of Happy Valley is not responsible for any damages, including consequential damages, arising from the use of this map. The City of Happy Valley is not responsible for any damages, including consequential damages, arising from the use of this map.
 Date Saved: 12/3/2021